























# Geography Curriculum Overview

**Geography Key Concepts:** Space, Place & Scale, Human & Physical Processes and Interdependence & Patterns

<b>EYFS</b>	Where do I live? 	Polar Regions 	Africa 
<b>Year 1</b>	Our Local Area 	United Kingdom 	Brazil 
<b>Year 2</b>	Making Maps 	Peterborough v Utqiagvik (Alaska) 	Seven Continents & Five Oceans 
<b>Year 3</b>	Settlements 	United Kingdom v Italy 	Climate 
<b>Year 4</b>	Rivers & the Water Cycle 	Energy and Sustainability 	Migration 
<b>Year 5</b>	Trade 	UK v Jamaica 	Mad for Maps 
<b>Year 6</b>	United Kingdom v Norway 	Tectonic Plates 	United Kingdom v South America 