

Y1 Geography – Brazil

Key Concept – Space, Place and Scale



<u>Essential Knowledge</u>	<u>Key Vocabulary</u>					
<p>Where is Brazil in comparison to the UK? Brazil is a country in South America. The capital is Brasilia.</p>		Brazil		carnival		humid
<p>What are the key landmarks in Rio De Janeiro? Brazil has key landmarks , such as Christ the Redeemer, Sugar Loaf Mountain and Copacabana Beach.</p>		Christ the Redeemer		Amazon Rainforest		Sugarloaf Mountain
<p>What can you find out about the Amazon rainforest? The Amazon rainforest and Amazon River are in Brazil.</p>		Favela		Amazon River		Copacabana Beach
<p>How does the climate in Brazil compare to the climate in the UK? The climate in the Amazon rainforest is hot, humid and it rains a lot.</p>	<u>Aspirational Knowledge</u>		<u>Map of the World</u>			
<p>What is life like for people in Brazil? Brazilians celebrate the carnival and very poor people live in favelas.</p>	<p>Brazil is very diverse and there are many different lifestyles. Some people live in tribes like those in the Amazon Rainforest. Rio is home to both the very rich and the very poor. The fact that Brazil is near the equator causes extreme weather.</p>					

Y1 Geography – Brazil

Key Concept – Space, Place and Scale
















Key Knowledge
<p>Where is Brazil? Brazil is a country. The capital is Brasilia.</p>
<p>What are the key landmarks in Rio De Janeiro? Brazil has key landmarks , such as Christ the Redeemer and Sugar Loaf Mountain.</p>
<p>What do you know about the Amazon rainforest? The Amazon rainforest and Amazon River are in Brazil.</p>
<p>How is the climate in Brazil different to the UK? The weather in the Amazon rainforest is hot, and it rains a lot.</p>
<p>What is life like for people in Brazil? Brazilians celebrate the carnival and poor people live in favelas.</p>

Key Vocabulary					
	Brazil		carnival		Maracana Stadium
	Christ the Redeemer		Amazon Rainforest		Sugarloaf Mountain
	favela		Amazon River		Copacabana Beach

Brazil	Map of the World
	
















Y1 Geography – Our Local Area

Key Concept – Human and Physical Processes

<u>Essential Knowledge</u>	<u>Key Vocabulary</u>					
<p>What different areas can you identify within the school? Discovery Primary Academy is in a city called Peterborough. A school has different areas, like the classroom for learning, the playground for playing, and the hall for eating or assembly.</p>		map		near		local
<p>How do you create a simple map of the school? A map is a picture that shows where places are. It's like a drawing from above that helps you find your way around.</p>		atrium		far		physical feature
<p>How can you describe where something is using place knowledge? We can describe where something is by saying what it is near, or by using words like left, right, next to, in front of, or behind.</p>		amphitheatre		next to		human feature
<u>Interesting Places</u>						
our school		Queen Katharine		Itter Park		
Caverstede		play area		church		
<u>Aspirational Knowledge</u>						
<p>Walton is made up of human and physical features. Aerial photos can be used to locate geographical features.</p>						

Y1 Geography – Our Local area

Key Concept – Human and Physical Processes

<u>Key Knowledge</u>	<u>Key Vocabulary</u>					
<p>What different areas can you find within the school? Discovery Primary Academy is in a city called Peterborough. A school has classrooms, a playground and the hall.</p>		map		near		local
<p>How do you create a map of the school? Maps show us where places are.</p>		atrium		far		physical feature
<p>How can you describe where something is? We can say where something is using words like on, under and next to.</p>		amphitheatre		next to		human feature
<u>Interesting Places</u>						
<p>What things did you see in our local area? There are things people have made, like houses and roads and natural things, like rivers, hills, and trees.</p>	our school 	Queen Katharine 	Itter Park 			
<p>What key things can you find from our local area? Queen Katherine is next to Discovery Academy. The allotments are near to Discovery Academy. Itter Park is quite far from Discovery Academy.</p>	Caverstede 	play area 	church 			

Y1 Geography – The UK

Key Concept – Space, Place and Scale

<u>Essential Knowledge</u>	<u>The UK</u>	<u>Key Vocabulary</u>			
<p>What are the four countries and capital cities of the United Kingdom?</p> <p>London is the capital city of England. Belfast is the capital city of Northern Ireland. Edinburgh is the capital city of Scotland. Cardiff is the capital city of Wales.</p>			<p style="text-align: center;">river</p>	<p style="text-align: center;">ocean</p>	<p>country</p> <p>body of water</p>
<p>What are the four bodies of water that surround the United Kingdom?</p> <p>The UK is an island surrounded by oceans and seas.</p>			<p>city</p> <p>mountains</p>		
<p>What are the physical features of the four countries in the UK?</p> <p>The UK has physical features like mountains, rivers, beaches and hills that are made by nature.</p>	<h3 style="text-align: center;">Flags</h3> <div style="display: flex; flex-direction: column; align-items: center;"> <div style="display: flex; justify-content: space-around; width: 100%;"> <div style="text-align: center;"> <p>England</p> </div> <div style="text-align: center;"> <p>Wales</p> </div> </div> <div style="display: flex; justify-content: space-around; width: 100%; margin-top: 10px;"> <div style="text-align: center;"> <p>Scotland</p> </div> <div style="text-align: center;"> <p>Northern Ireland</p> </div> </div> </div>			<p>capital city</p> <p>coast</p>	
<u>Aspirational Knowledge</u>					
<p>The UK is surrounded by the North Sea, Irish Sea, English Channel and the Atlantic Ocean.</p>					

Y1 Geography – The UK

Key Concept – Space, Place and Scale

Key Knowledge

What are the four countries of the United Kingdom?

The UK is made up of England, Ireland, Scotland and Wales.

What are the seas and oceans around the UK?

The UK is an island surrounded by water.

What are the physical features of the UK?

The UK has mountains, rivers, beaches, and hills.

Which mountains, rivers and seas can you find on a map?

We can see mountains in Scotland, rivers in England and hills in Wales.

What human features are there in the UK?

We can see cities, bridges and roads.








The Union Flag



The UK



Key Vocabulary

	country	 river  ocean	body of water
	city		mountains
	capital city		coast

Flags

<p>England</p> 	<p>Scotland</p> 
<p>Wales</p> 	<p>Northern Ireland</p> 